

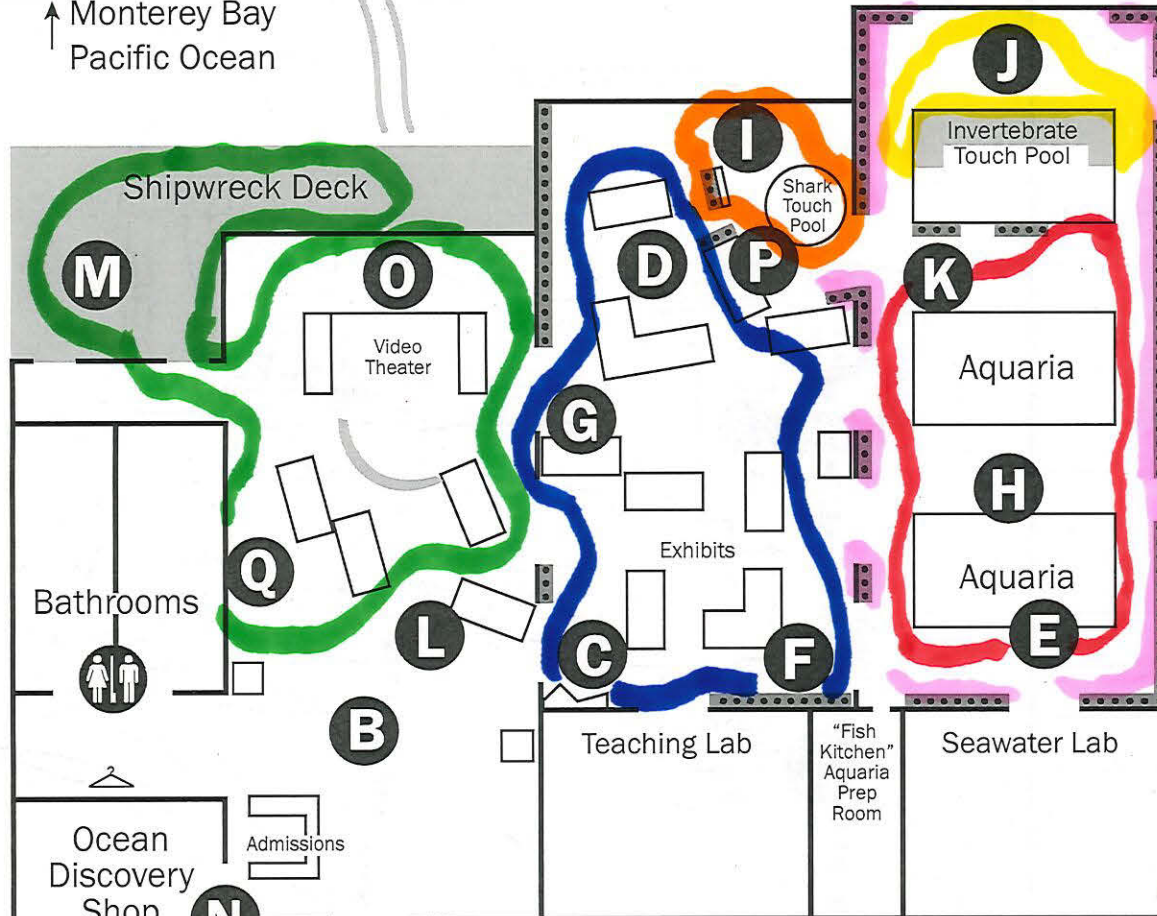


# SEYMOUR CENTER ACTIVITY MAP

## Legend

- A** Group meeting area
- B** Gray whale sculptures
- C** Elephant seals, peregrine falcons
- D** Salmon and rockfish life cycles
- E** Jellies
- F** Otter exhibits
- G** Marine mammal pelts
- H** Swell shark pups and egg case
-  Squidtoons exhibit
- I** Swell shark touch pool entrance  
*(Open at posted times if shark behavior permits)*
- J** Invertebrate touch pool
- K** Rocky reef tank
- L** Scavenger hunts
- M** Spotting scopes on Shipwreck Deck
- N** Ocean Discovery Shop  
*(6 kids maximum per adult chaperone)*
- O** *A Perfect Day for an Albatross* artwork and book exhibit
- P** Studying sharks
- Q** Wall of scientists
-  Walk the "Path of Outdoor Giants" at your own pace. Observe and learn about elephant seals **T**, blue whales **U**, and gray whales **W**.

↑ Monterey Bay  
Pacific Ocean



Visitor Entrance

Sea Water Tower

See map on reverse

**U** Blue whale skeleton

**W** Gray whale skeleton

← Picnic Tables

Elephant Seal Sculptures

**A**  
Information Kiosk

↓ Parking

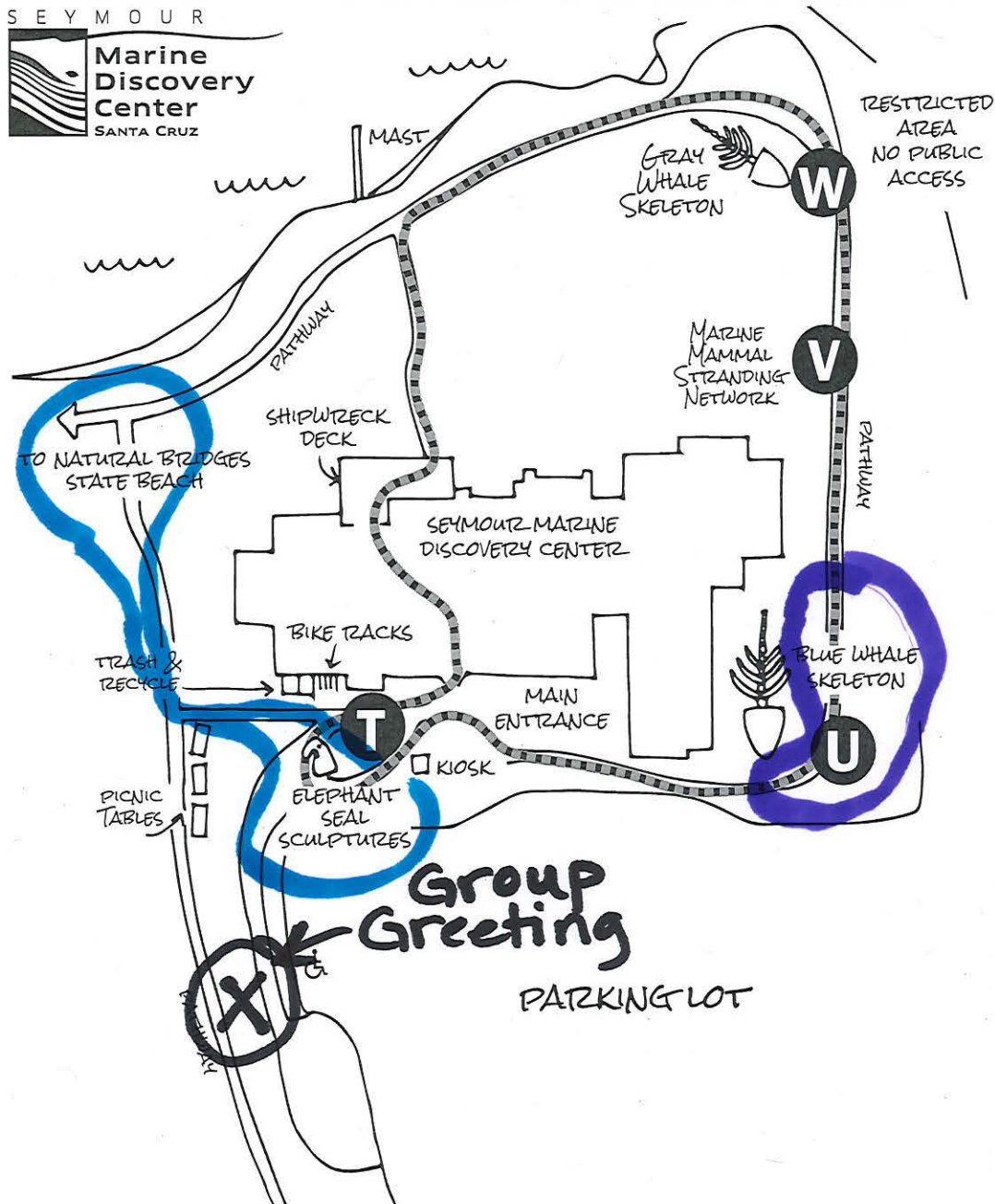
seymourcenter.ucsc.edu  
(831) 459-3800

See pathway map on reverse side →

Name: \_\_\_\_\_

## Path of Outdoor Giants

SEYMOUR



## My Scientific Observations and Questions

Blank space for scientific observations and questions.

Blank space for scientific observations and questions.

Blank space for scientific observations and questions.